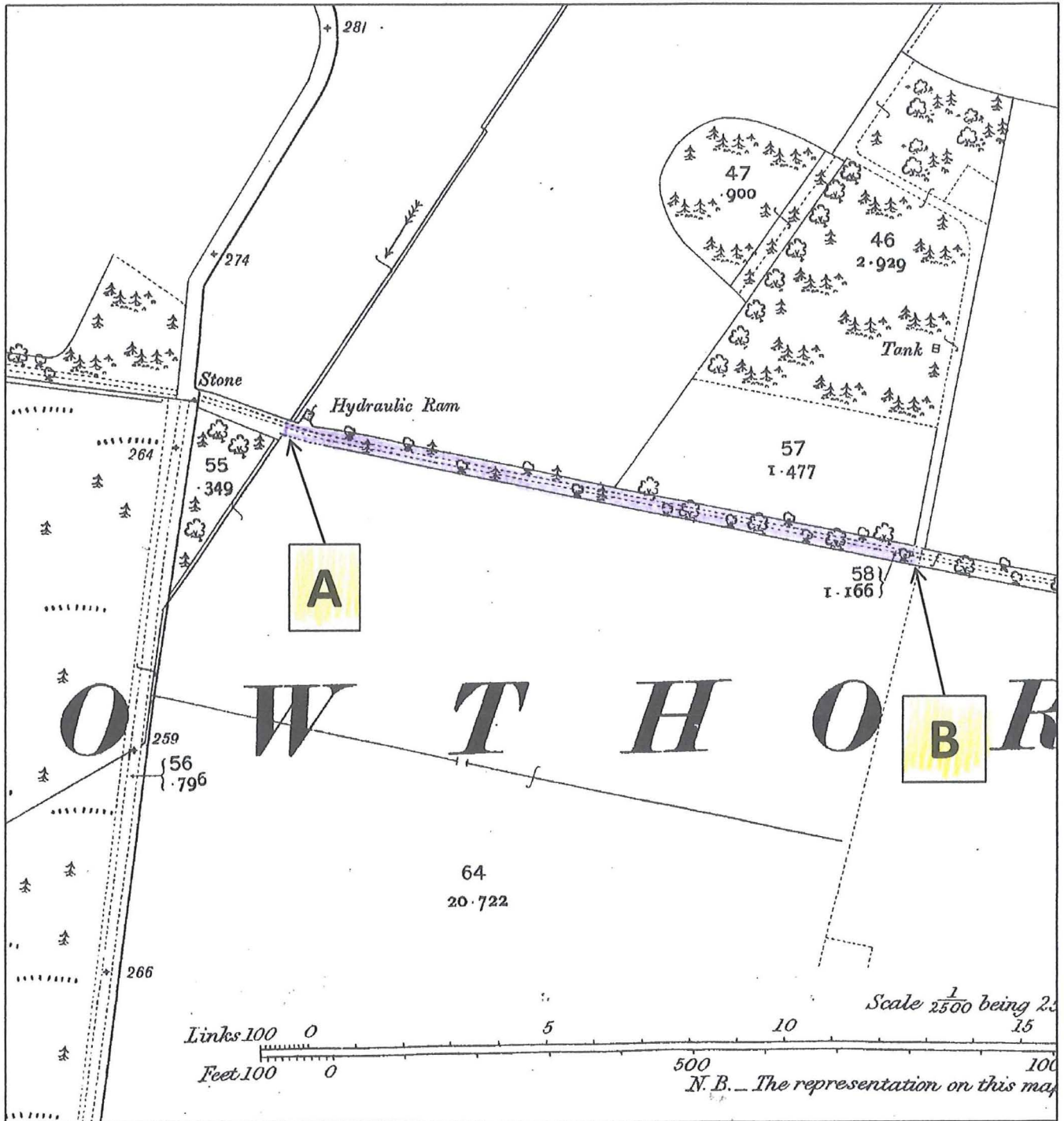

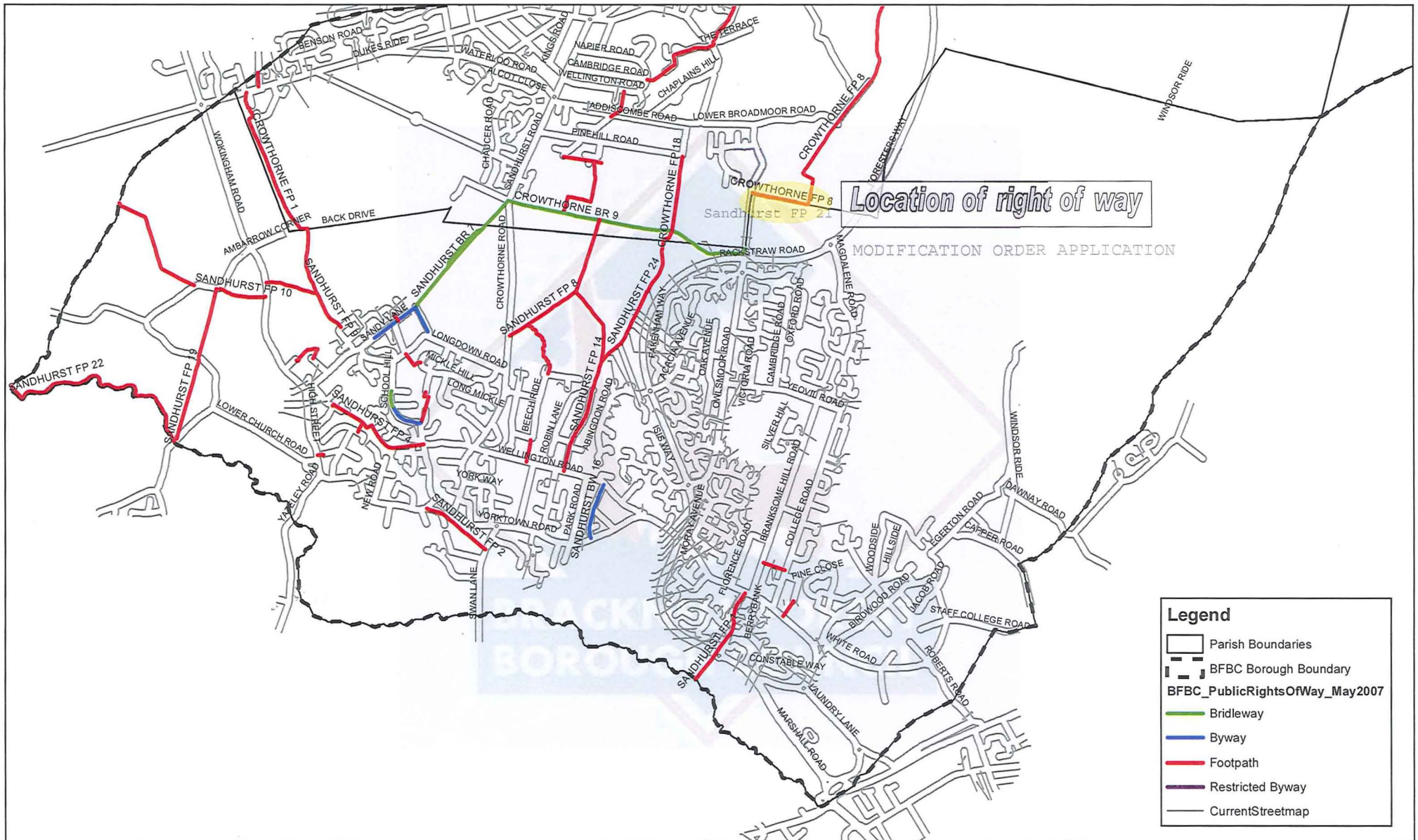


Extract from 1910 OS 1/2500 map



Public Rights of Way - Sandhurst



This Map is reproduced from Ordnance Survey Material with the permission of Ordnance Survey on behalf of the Controller of Her Majesty's Stationary Office © Crown Copyright. Unauthorised reproduction infringes Crown copyright and may lead to prosecution or civil proceedings.
Bracknell Forest Borough Council 100019488.