

SCHEDULE 1

Regulation 2(2)(a)

Application Form

Form CA16

Application Form for deposits under section 31(6) of the Highways Act 1980 and section 15A(1) of the Commons Act 2006

PART A: Information relating to the applicant and land to which the application relates

1. Name of appropriate authority to which the application is addressed:
Bracknell Forest Borough Council

2. Name and full address (including postcode) of applicant:
Sir Clive Booth
The Lodge
1 Armstrong Road
Littlemore
Oxford
OX4 4XT

3. Status of applicant (tick relevant box or boxes):

I am

- (a) the owner of the land(s) described in paragraph 4.
- (b) making this application and the statements/declarations it contains on behalf of the Berkshire, Buckinghamshire and Oxfordshire Wildlife Trust who is the owner of the land(s) described in paragraph 4 and in my capacity as trustee.

4. Insert description of the land(s) to which the application relates (including full address and postcode):

- (1) Chawridge Bank - Land to the east of Hogoak Lane, Nuptown, Warfield, Bracknell, RG42 6HU in the parishes of Warfield and Winkfield
- (2) Wildmoor Heath - Land to the east of Sandhurst Road, Crowthorne, RG45 7PN in the parishes of Crowthorne and Sandhurst
- (3) Wildmoor Heath - Land to the east of Crowthorne Road, Sandhurst, GU47 8PD in the parish of Sandhurst

5. Ordnance Survey six-figure grid reference(s) of a point within the area of land(s) to which the application relates (if known):

- (1) SU 893 738
- (2) SU 847 631
- (3) SU 841 624

6. This deposit comprises the following statement(s) and/or declarations: Highways Statement

PART B: Statement under section 31(6) of the Highways Act 1980

Berkshire, Buckinghamshire and Oxfordshire Wildlife Trust is the owner of the land described in paragraph 4 of Part A of this form and shown edged blue on the maps accompanying this statement.

Ways shown in green on the accompanying maps are public bridleways.

Ways shown in purple on the accompanying maps are public footpaths.

No other ways over the land shown edged blue on the accompanying maps have been dedicated as highways.

PART E: Additional information relevant to the application

PART F: Statement of Truth

WARNING: If you dishonestly enter information or make a statement that you know is, or might be, untrue or misleading, and intend by doing so to make a gain for yourself or another person, or to cause loss or the risk of loss to another person, you may commit the offence of fraud under section 1 of the Fraud Act 2006, the maximum penalty for which is 10 years' imprisonment or an unlimited fine, or both.

I BELIEVE THAT THE FACTS AND MATTERS CONTAINED IN THIS FORM ARE TRUE

Signature (of the person making the statement of truth): 

Print full name: Sir Clive Booth

Date: 15 October 2014

You should keep a copy of the completed form

Data Protection Act 1998 - Fair Processing Notice

The purpose of this Fair Processing Notice is to inform you of the use that will be made of your personal data, as required by the Data Protection Act 1998.

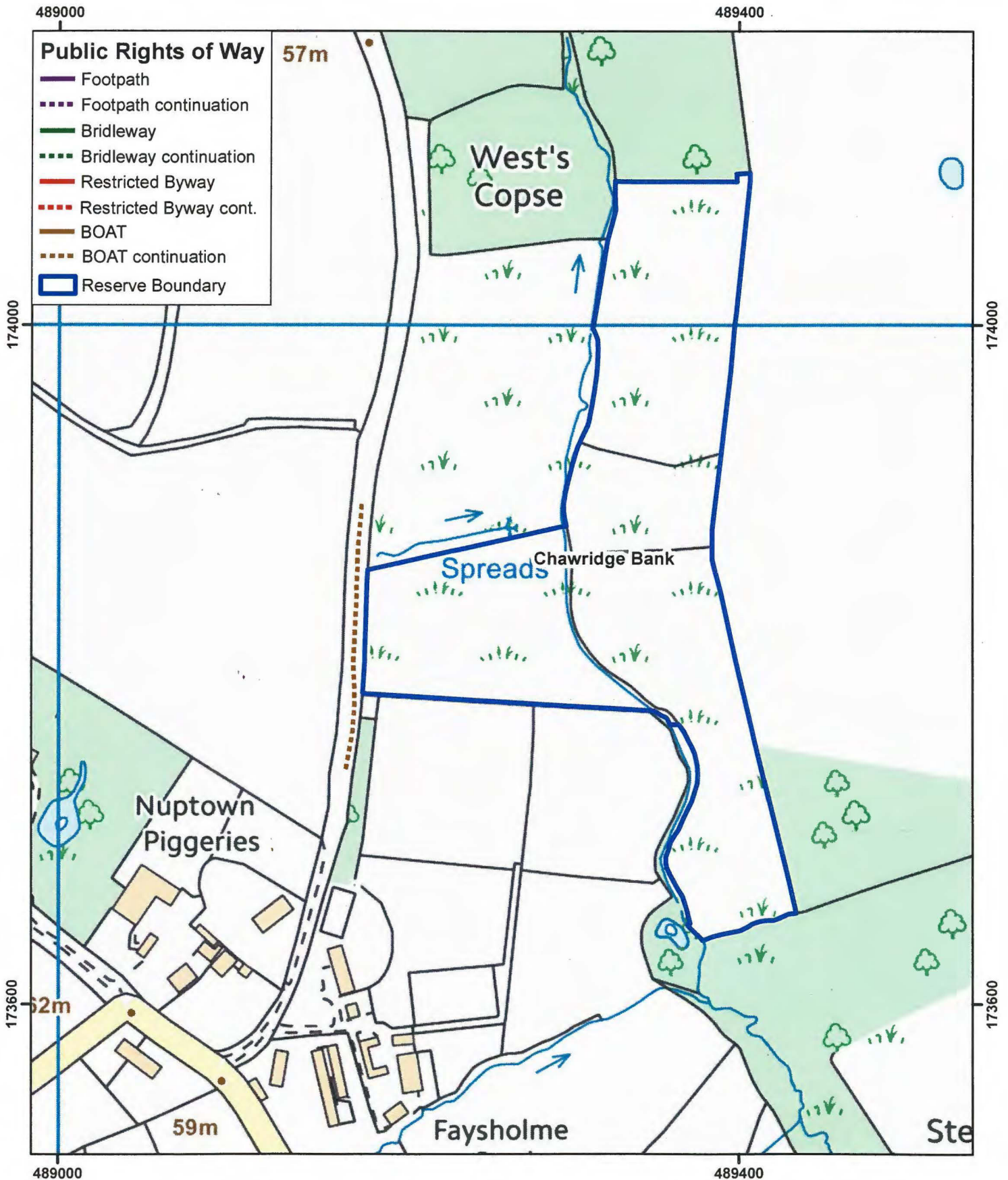
The appropriate authority (see explanation of definition in above guidance notes) in England is the data controller in respect of any personal data that you provide when you complete this form.

The information that you provide will be used by the appropriate authority in its duties to process applications to deposit statements, maps and declarations under section 31(6) the Highways Act 1980 and statements under section 15A(1) of the Commons Act 2006. The information you provide will also be used by the appropriate authority in its duty to update the registers in which details of such deposits are recorded under the Dedicated Highways (Registers under Section 31A of the Highways Act 1980) (England) Regulations 2007 and the Commons (Registration of Town or Village Greens) and Dedicated Highways (Landowner Statements and Declarations) (England) Regulations 2013.

The appropriate authority is required by the legislation above to maintain a register which holds information provided in this form, which can be inspected online or in person by members of the public on request. It may also be required to release information, including personal data and commercial information, on request under the Environmental Information Regulations 2004 or the Freedom of Information Act 2000. However, the appropriate authority will not permit any unwarranted breach of confidentiality nor will they act in contravention of their obligations under the Data Protection Act 1998.


Chawridge Bank Public Rights of Way

Berkshire
Buckinghamshire
Oxfordshire



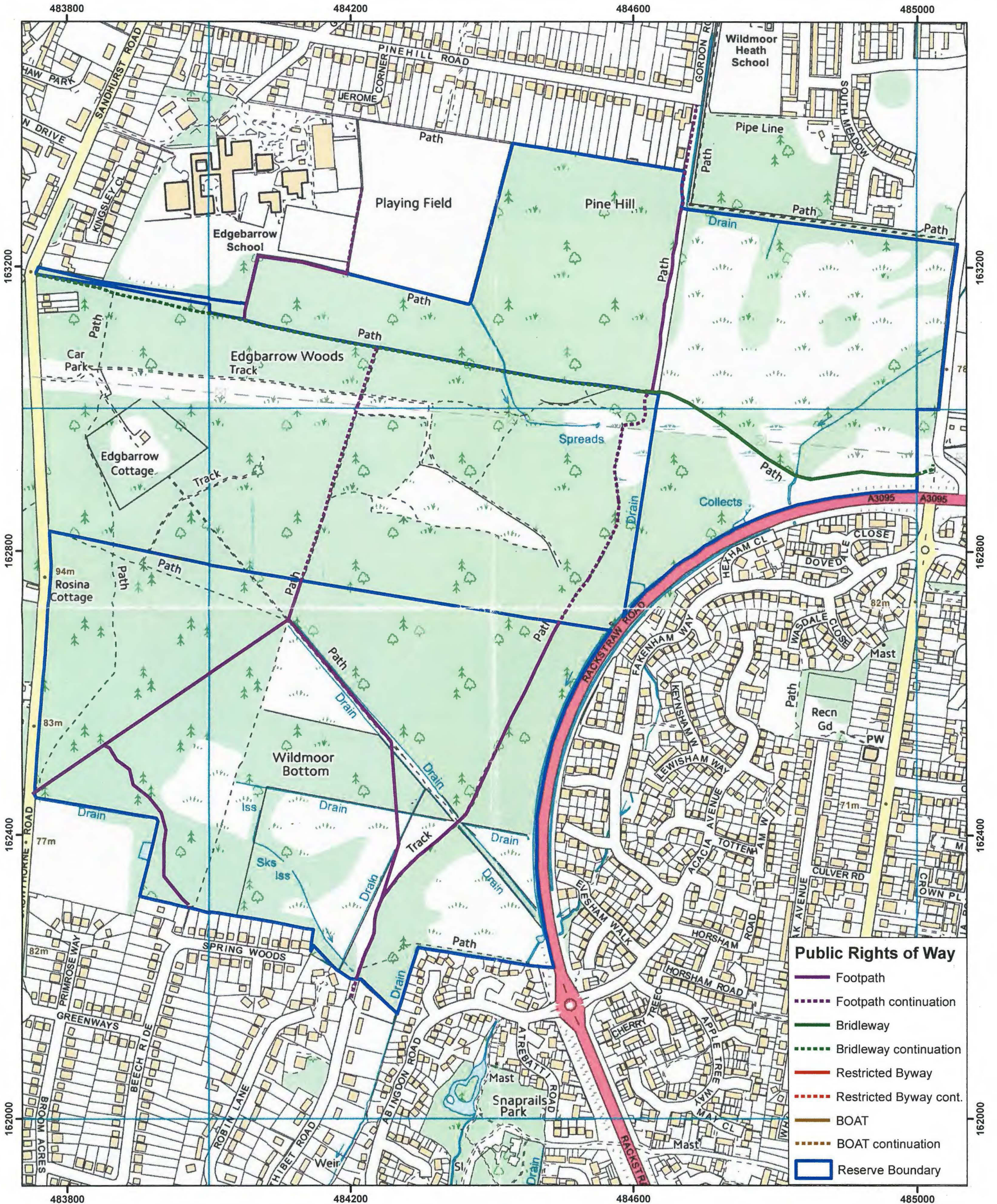
Ordnance Survey © Crown Copyright and database right 2013.
All rights reserved. License number 100050351 and 100026443
APs ©Bluesky International and ©Infoterra Ltd. 2006 and ©Infoterra Ltd. 2010

Printed 15 August 2014



Wildmoor Heath Public Rights of Way

Berkshire
Buckinghamshire
Oxfordshire



Public Rights of Way

- Footpath
- Footpath continuation
- Bridleway
- Bridleway continuation
- Restricted Byway
- Restricted Byway cont.
- BOAT
- BOAT continuation
- Reserve Boundary



Scale 1:5,000

0 75 150 300

Metres